


We23 Southern California Public Transit to the Los Angeles Convention Center!

World's Largest Conference for Women in Engineering and Technology



General Trip Planning

- 1) Open your favorite navigation app / website.
- 2) Enter "Los Angeles Convention Center" as the destination.
- 3) Toggle to the "Transit" option to view bus, rail, train, rideshare options most specific to your departure location.



Transportation within Los Angeles County

Generally speaking, [LA Metro's](#) rails (i.e. above-ground trains / underground subways) are among the quickest, most sustainable ways to travel across the county, complementary to the bus system.

Metro

- A (Blue) Line** → from **LONG BEACH** area: take northbound train (toward Azusa) to Pico station (5-min. walk to LACC); from **AZUSA** area: take southbound train (toward Long Beach) to Pico station (5-min. walk to LACC).
- B (Red) Line** → from **NORTH HOLLYWOOD** area: take southbound train (toward Union Station) to 7th St. Metro Ctr., transfer to A Line (toward Long Beach) **OR** E Line (toward Santa Monica), ride to Pico station (5-min. walk to LACC).
- C (Green) Line** → from **REDONDO BEACH** area: take eastbound train (toward Norwalk) to **EITHER** Harbor Freeway station, transfer to J Line bus (toward El Monte), ride to Pico & Flower stop (3-min. walk to LACC) **OR** to Willowbrook / Rosa Parks station, transfer to A Line train (toward Azusa), ride to Pico station (5-min. walk to LACC); from **NORWALK** area: take westbound train (toward Redondo Beach) + follow same options above.
- D (Purple) Line** → from **KOREATOWN / MID-WILSHIRE** area: take Wilshire / Western eastbound train (toward Union Station) to 7th St. Metro Center station, transfer to A Line train (toward Long Beach) **OR** E Line (toward Santa Monica), ride to Pico station (5-min. walk to LACC).
- E (Expo) Line** → from **EAST LA** area: take westbound train (toward Santa Monica) to Pico station (5-min. walk to LACC); from **SANTA MONICA**: take eastbound train (toward East LA) to Pico station (5-min. walk to LACC).
- G (Orange) Line Busway** → from **CHATSWORTH** area: take eastbound bus (toward North Hollywood), ride to North Hollywood station, transfer to B Line train (toward Union Station), ride to 7th St. Metro Center station, transfer to A Line train (toward Long Beach) **OR** E Line train (toward Santa Monica), ride to Pico station (5-min. walk to LACC).
- J (Silver) Line Busway** → from **EL MONTE** area: take southbound bus (910 toward Harbor Gateway Transit Center or 950 toward San Pedro) to Pico & Figueroa stop (2-min. walk to LACC); from **GARDENA** area: take Harbor Gateway Transit Center northbound bus (910 or 950 toward El Monte) to Pico & Flower stop (3-min. walk to LACC); from **SAN PEDRO** area: take northbound bus (950 toward El Monte) to Pico & Flower stop (3-min. walk to LACC).
- K (Pink) Line** → from **WESTCHESTER / INGLEWOOD** area: take northbound train (toward Expo / Crenshaw) to Expo / Crenshaw station, transfer to E Line train (toward East LA), ride to Pico station (5-min. walk to LACC).

Transportation around SoCal

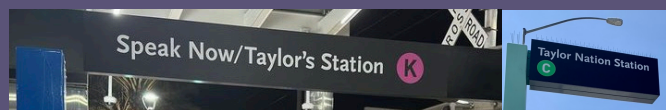
- Metrolink** is Southern California's regional train system, linking 6 SoCal counties in a safe, sustainable transportation network.
- The **Pacific Surfliner** is a train that travels 351 miles through San Diego, Orange, Los Angeles, Ventura, Santa Barbara, & San Luis Obispo counties.
- Greyhound** & **FlixBus** are among the largest providers of intercity bus transportation, serving N. America with an environmentally-friendly fleet.

→ **ALL:** Purchase tickets with "**L.A. Union Station**" as destination. Transfer to **EITHER** Metro A Line, taking southbound train (toward Long Beach) to Pico station (5-min. walk to LACC) **OR** to J Line Bus at Arcadia & Los Angeles St. (910 toward Harbor Gateway Transit Center or 950 toward San Pedro) and ride to Pico & Flower stop (3-min. walk to LACC).



FUN FACT

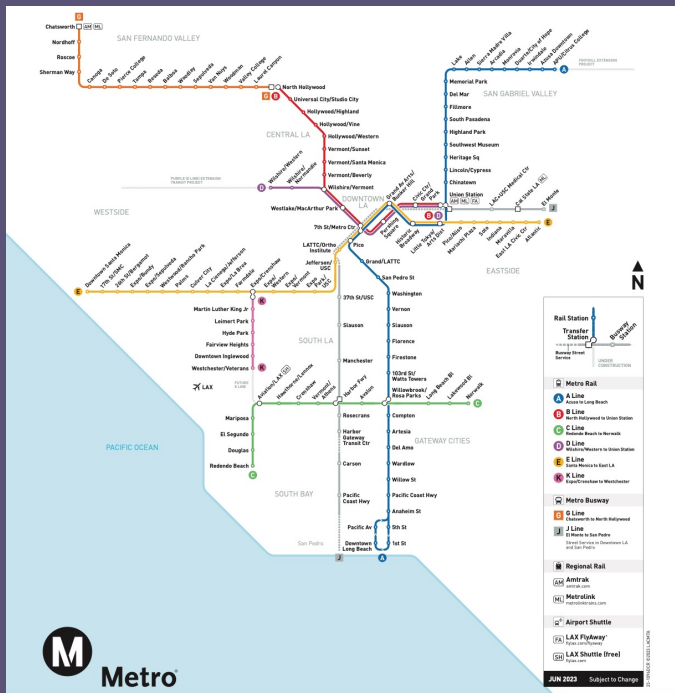
The Downtown Inglewood & Hawthorne / Lennox stations of the K & C Lines were part of Metro's movement to increase accessibility to Taylor Swift's Eras Tour at SoFi Stadium!



We23 Southern California Public Transit to the Los Angeles Convention Center!

World's Largest Conference for Women in Engineering and Technology

Additional Information



Pricing

- **Metro (bus or rail):** **\$1.75** / ride ← unlimited transfers within the first 2 hours in one direction AND **free** fare for the day after reaching \$5.00 spent
- **Metrolink:** **\$2.50 - \$16.75** ← ranges depending on distance of journey
- **Pacific Surfliner:** (varies) ← ranges depending on distance of journey + class of service selected
- **Greyhound / FlixBus:** (varies) ← ranges depending on distance of journey + type of ticket selected

Frequency

- **Metro bus (and city buses):** (varies) ← from every **10 min.** to every **60 min.**, based on population density of area
- **Metro rail:** every **10-15 minutes** (spans before, during, and after conference schedule each day)
- **Metrolink / Pacific Surfliner / Greyhound / FlixBus:** (varies) ← specific departures throughout the day, plan accordingly + purchase tickets ahead of time

RECENT HISTORY!

→ In June '23, Metro launched the Regional Connector (3 brand new DTLA stations) to increase transport accessibility across the county. The new A Line is now the *longest* light rail in the world!



Grand Ave. Arts / Bunker Hill Station



Historic Broadway Station



Little Tokyo / Arts District Station